





World History Geography Skills And Outline Maps Patterns Of Interaction By Mcdougal Littell

If you ally habit such a referred **world history geography skills and outline maps patterns of interaction by mcdougal littell** ebook that will have enough money you worth, get the unconditionally best seller from us currently from several preferred authors. If you desire to entertaining books, lots of novels, tale, jokes, and more fictions collections are as a consequence launched, from best seller to one of the most current released.

You may not be perplexed to enjoy all ebook collections world history geography skills and outline maps patterns of interaction by mcdougal littell that we will utterly offer. It is not approaching the costs. It's practically what you habit currently. This world history geography skills and outline maps patterns of interaction by mcdougal littell, as one of the most keen sellers here will definitely be among the best options to review.

Map Skills: Geography, Latitude and Longitude ~~Geography's Influence on World History, Society and Human Development~~ AP World History UNIT 1 REVIEW (1200-1450)

World History \u0026amp; Geography | UC Scout Trailer World History COS1: Basic Map reading and Geography 4 Teaching Visual Literacy in AP Human Geography and AP World History **Are you a word nerd? (w/ Jonathan Berkowitz) Geography Lesson - World History Review The Usborne Bookshelf - The World and Geography Books** "McGraw-Hill\" Textbook for World History how to take history notes  , effective summaries, and more! Rome Geography for Ancient World History By Instructomania 5 Rules (and One Secret Weapon) for Acing Multiple Choice Tests The Game of Life and How to Play It - Audio Book Timeline of World History | Major Time Periods \u0026amp; Ages World History (3000 BC - 2013 AD)

"Which One Doesn't Belong?" with Cousin Sal ~~Overview of AP World History (in 10 minutes)~~  
~~@thinkfiveable~~ **how to take organized notes \u0026amp; study effectively! | christylynn** How to read Latitude and Longitude Coordinates AP WORLD HISTORY: HOW TO GET A 5 HOW TO GET A 5: AP World History HISTORY/GEOGRAPHY - Learning Resources from Usborne Books \u0026amp; More Fall 2020 AP Exam Guide for World History, European History, and Human Geography Continents of the World | First and Second Grade Social Studies For Kids History of the United States Volume 1: Colonial Period - FULL Audio Book
Second Grade History \u0026amp; Geography Resources Can You Name a Country? Geography of India for Ancient World History by Instructomania

World History Geography Skills And

Read PDF World History Geography Skills And Outline Maps Patterns Of Interaction By Mcdougal Littell

Many of the capabilities that students need to develop geographic skills are termed “critical thinking skills.” Such skills are not unique to geography and involve a number of generic thinking processes, such as knowing, inferring, analyzing, judging, hypothesizing, generalizing, predicting, problem-solving, and decision-making.

Geographic Skills Index | National Geographic Society

Dec 8, 2015 - Explore Lindsey Thompson's board "World History: Map Skills and Geography", followed by 154 people on Pinterest. See more ideas about Map skills, Geography, World history.

100+ World History: Map Skills and Geography ideas | map ...

Geography and History of the World -Page 2 - January 14, 2020 . Introduction . The Indiana Academic Standards for Geography and History of the World are the result of a process designed to identify, evaluate, synthesize, and create the most high-quality, rigorous standards for Indiana students.

Indiana Academic Standards Geography and History of the World

Geography Skills Handbook 1 Location Location describes where something is. Absolute location describes a place's exact position on the Earth's surface. Relative location expresses where a place is in relation to another place. 2 Place Place describes the physical and human characteristics that make a location unique. 3 Regions

National Geographic Geography Skills Handbook

WORLD HISTORY/GEOGRAPHY SKILLS. 1Credit YEAR 9, 10 Course Description: This course is designed to build the study and learning skills students need to be successful in social studies classes. This class is for students who find social studies very difficult. The emphasis is on learning and study skills with students returning to the traditional pathway as soon as possible.

WORLD HISTORY/GEOGRAPHY SKILLS

Correlated to the (required & sold-separately) New World History and Geography text, enhance your

Read PDF World History Geography Skills And Outline Maps Patterns Of Interaction By Mcdougal Littell

student's geography knowledge through 44 maps and activities. This resource is designed to teach students map skills and terms and review important concepts from the text. Full color maps are included for labeling. Grade 6. 8.5' x 11'. Abeka New World History & Geography Maps & Activities

Abeka New World History & Geography Maps & Activities ...

Learn map skills world history with free interactive flashcards. Choose from 500 different sets of map skills world history flashcards on Quizlet.

map skills world history Flashcards and Study Sets | Quizlet

Teach students about oceans and landforms with science activities and mapping resources. There are plenty of crossword puzzles and quizzes to test your students' knowledge of the earth's surface. Map and geography skills may be used in many subject areas including language arts, math, and history.

Geography Printables, Lessons, & Quizzes for Teachers (K ...

Old World History and Geography will be your child's travel guide through the Eastern Hemisphere. Discover the alphabet with the Phoenicians, sail to India with Vasco da Gama, check out Africa's largest waterfall-Victoria Falls, or strike up a game of cricket in England.

Abeka | Product Information | Old World History and Geography

Old World History and Geography, Chapter 7 (Abeka) mummy. obelisk. pharaoh. papyrus. a body wrapped and preserved for eternal life. a tall, pointed pillar that represents the sun god Ra. the title given to an Egyptian king. the world's first paper like material. mummy.

old world history and geography facts Flashcards and Study ...

Introduction to World Geography. Geographers organize information into five themes. When we want to learn about a certain country, city, region, etc., we use the Five Themes of Geography. For each of the Five Themes, students should ask themselves the following questions about a particular country or region:

Read PDF World History Geography Skills And Outline Maps Patterns Of Interaction By Mcdougal Littell

Map & Geography Skills - 6th Grade Social Studies

Think analytically. • Pose and frame questions • Gather a variety of evidence • Recognize continuity and detect change over time • Utilize chronology to examine cause and effect relationships • Draw and combine reasonable inferences from a variety of sources to build an understanding of complex questions.

World History and Geography - Mesa Public Schools

Geography Economics Culture Civics U.S. history World history Global studies. World history Here is a list of all of the skills that cover world history! These skills are organized by grade, and you can move your mouse over any skill name to preview the skill. To start practicing, just click on any link.

IXL | Learn world history

Identify the countries, mountain ranges, and rivers of the Western Hemisphere with New World History and Geography Maps and Activities. Label all the U.S. States, South American countries, Canadian provinces, and more with 44 map study exercises. Review exercises are included with the maps to help your child remember history concepts presented in the textbook.

New World History and Geography Maps and ... - Abeka

Our geography pages take kids of all ages on an educational journey that includes such important stopping points as learning directions, understanding the difference between longitude and latitude, and how to identify all 50 states, 13 original colonies, and the seven continents. With fun puzzles, vibrant coloring pages, and professionally designed illustrations and graphics, students will quickly learn to embrace the world around them with our geography worksheets.

Geography Worksheets & Free Printables | Education.com

World History and Geography, for high school students, presents the history of the world from the rise of civilization through the modern era. The program emphasizes the relationship between time and place, building historical understanding, and the development of powerful critical thinking, analysis, and

Read PDF World History Geography Skills And Outline Maps Patterns Of Interaction By Mcdougal Littell

writing skills. This textbook can be used with the Oak Meadow World History course.

World History & Geography, Textbook | Oak Meadow Bookstore

This item: WORLD HISTORY AND GEOGRAPHY, PUPIL EDITION, GRADE 3 (Core Knowledge) by Core Knowledge Programs Paperback \$67.25 Only 15 left in stock - order soon. Ships from and sold by Walker Bookstore.

Copyright code : 11014d27899cc3c588a49d44cdf9e9a69